

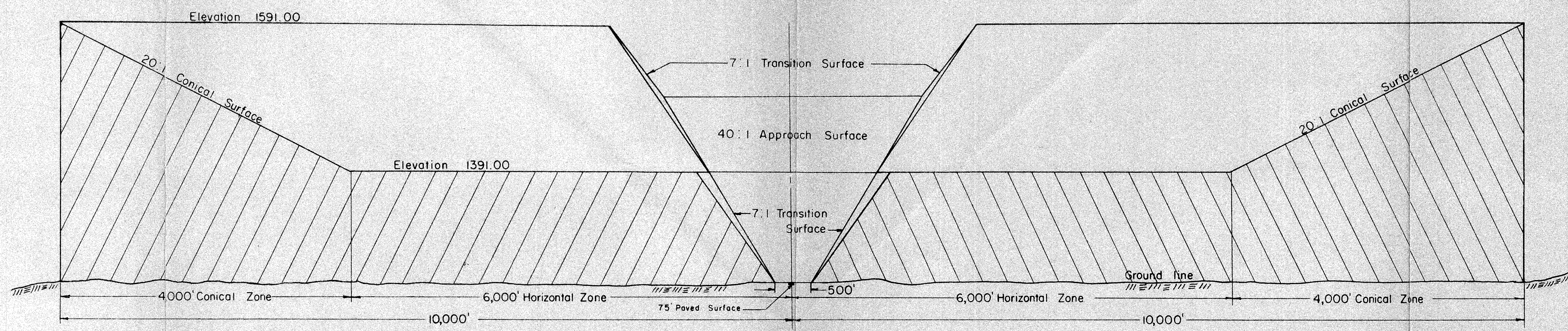


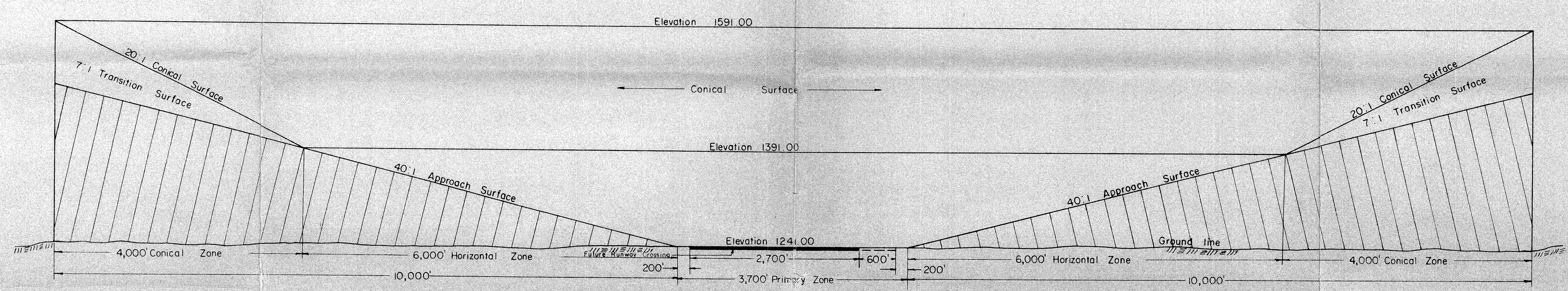
SURVEY BY		REVISIONS	
DESIGNED BY		NO.	DATE
DRAWN BY	J.P.		
CHECKED BY			
SHEET	OF 3 SHEETS		

*Joseph P. Bellendorf*  
 3/10/79 10137

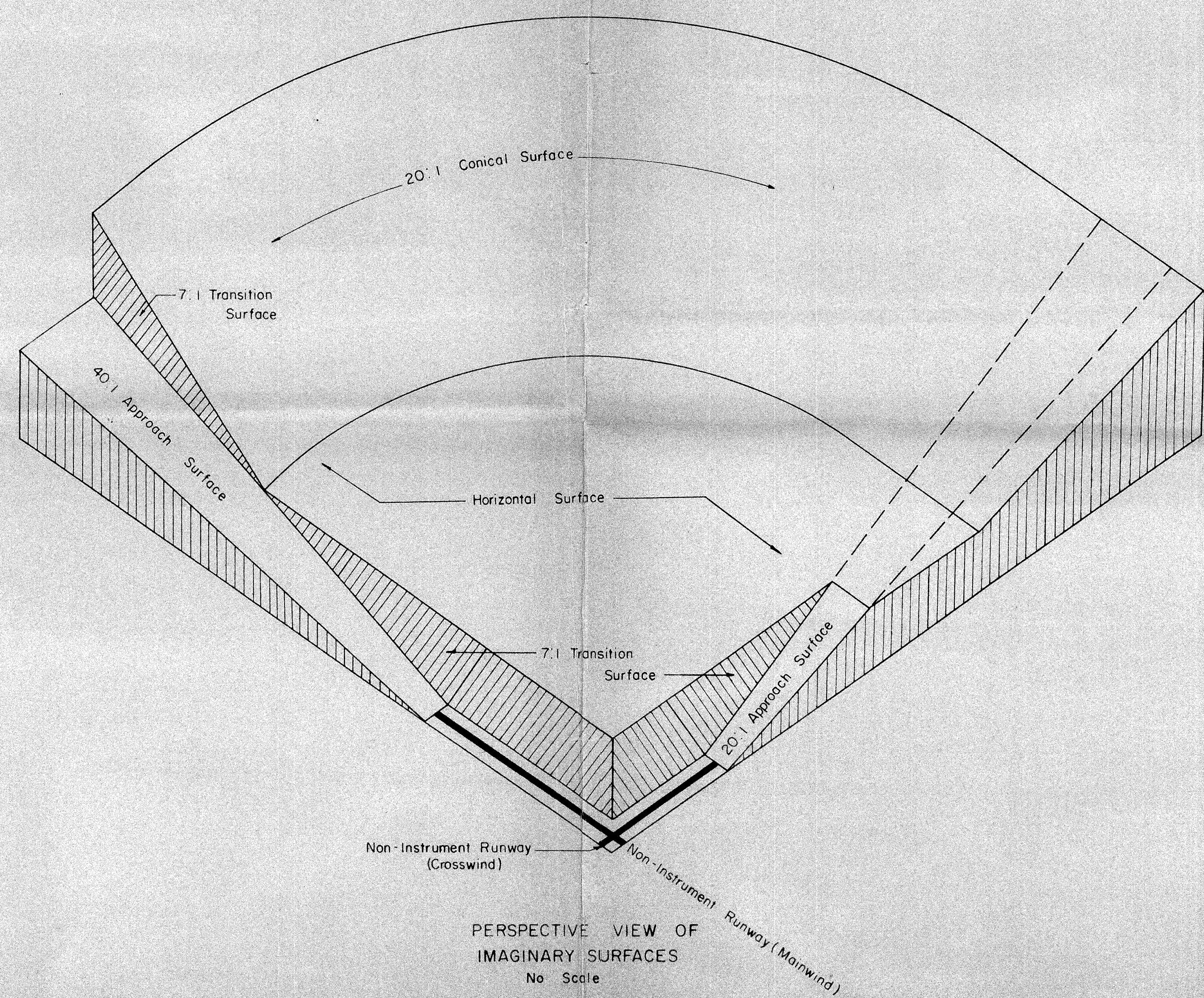




SECTION B - B  
 Scale 1" = 1000' Horizontal  
 1" = 100' Vertical



SECTION A - A  
 Scale 1" = 1,000' Horizontal  
 1" = 100' Vertical



PERSPECTIVE VIEW OF  
 IMAGINARY SURFACES  
 No Scale

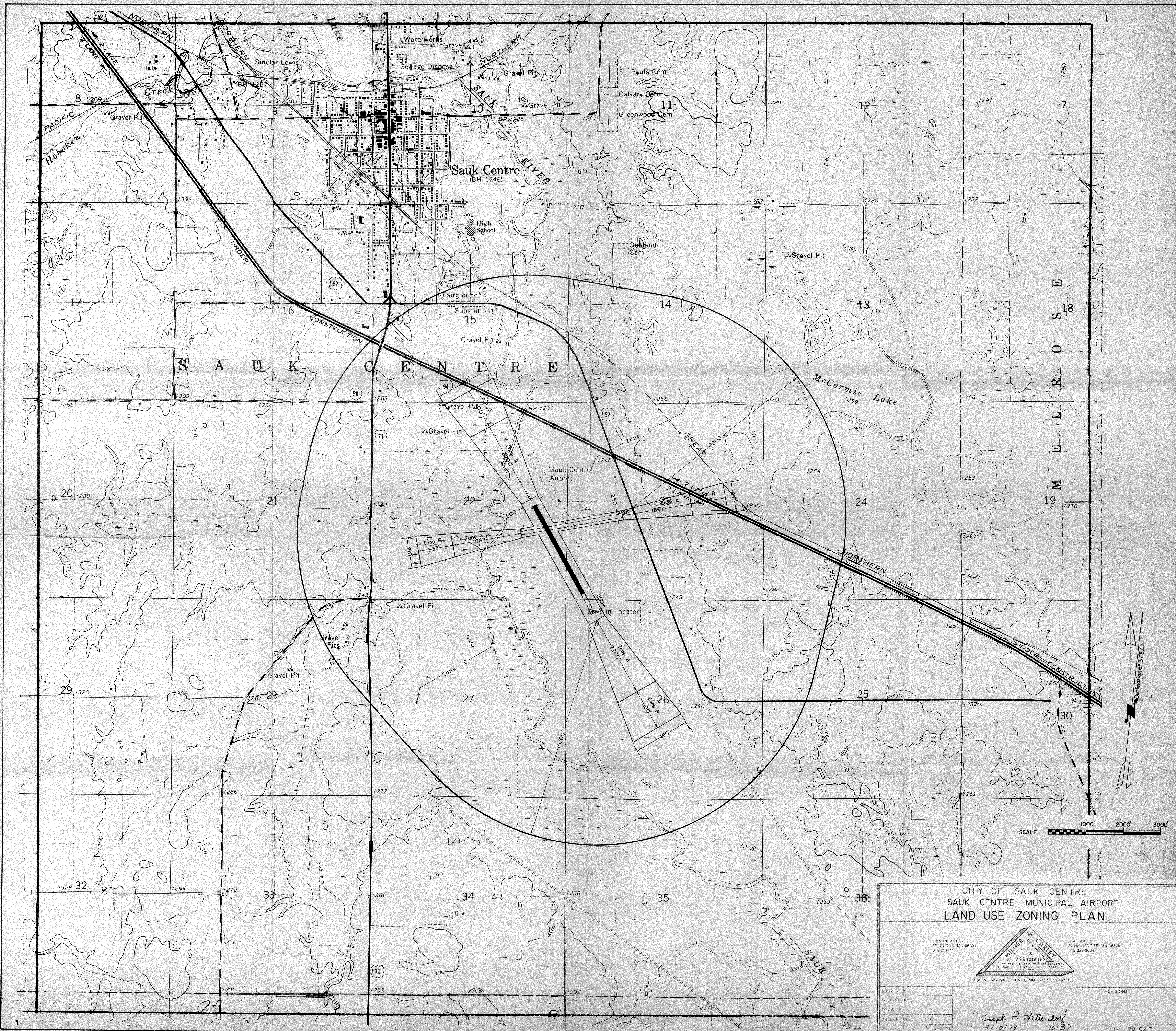
**CITY OF SAUK CENTRE  
 SAUK CENTRE MUNICIPAL AIRPORT  
 AIRSPACE CROSS SECTIONS**

18th 4th AVE, S.E.  
 ST. CLOUD, MN 56301  
 612-261-7781




314 OAK ST.  
 SAUK CENTRE, MN 56378  
 612-262-3664

SURVEY BY DESIGNER BY DRAWN BY J. P. CHECKED BY J. B. SHEET 3 OF 3 SHEETS	<p style="font-size: 6px;">I hereby certify that this data, specification, or report was prepared by me or under my direct supervision and that I am a duly Licensed Professional Engineer in the State of Minnesota.</p> <p style="font-size: 10px; text-align: center;"><i>Joseph R. Belland</i></p> <p style="font-size: 8px; text-align: center;">3/10/79 10127</p>	REVISIONS  JOB NO. 78-6217
---	---	----------------------------------



**CITY OF SAUK CENTRE  
SAUK CENTRE MUNICIPAL AIRPORT  
LAND USE ZONING PLAN**

1810 4th AVE. S.E.  
ST. CLOUD, MN 56301  
612-291-7751



500 W. HWY. 96, ST. PAUL, MN 55112 612-484-3301

314 OAK ST.  
SAUK CENTRE, MN 56378  
612-352-3864

SURVEY BY: _____ DESIGNED BY: _____ DRAWN BY: _____ CHECKED BY: _____ SHEETS: _____	<p style="text-align: center;"><i>Joseph R. Belland</i> 3/10/79 10137</p>
---	---

REVISIONS